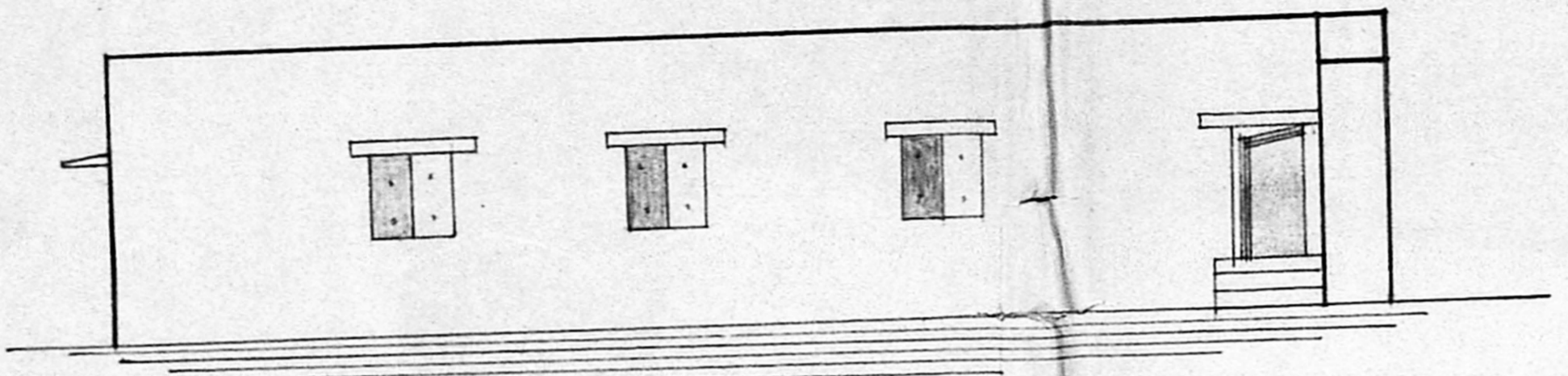
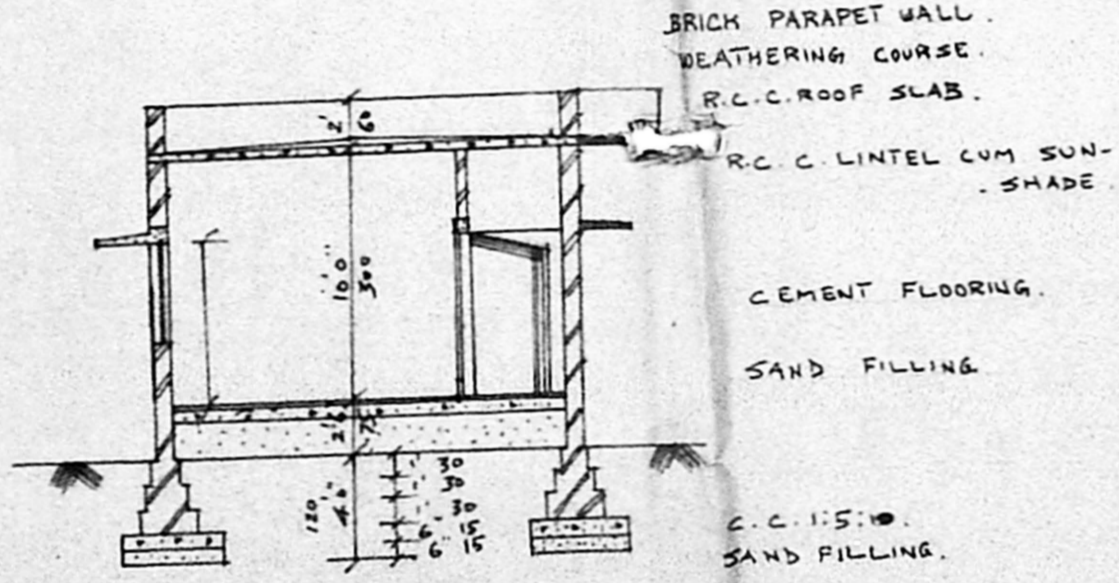


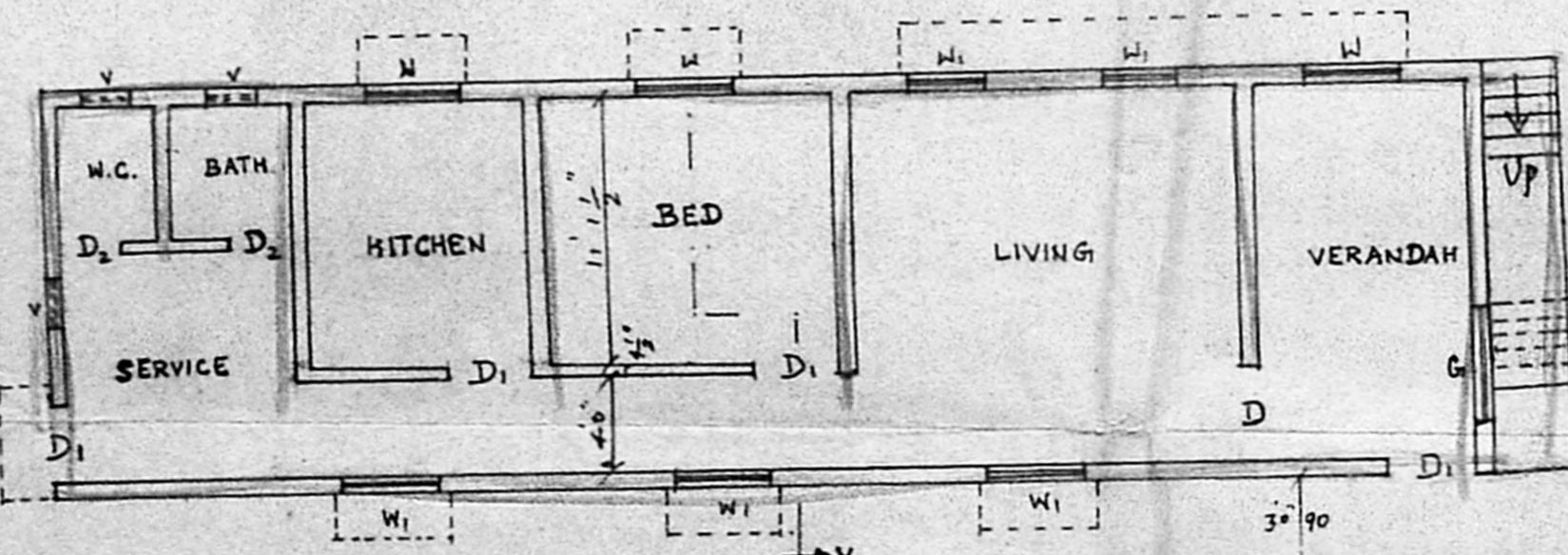
CONSTRUCTION OF
 PLAN SHOWING THE PROPOSED CONVERSION OF
 A RESIDENCE BUILDING AT PLOT NO. 71 A, BETHEL
 NAGAR, NO. 144, SEEVARAM VILLAGE SURVEY NO. 7,
 SAIDAPET TALUK, CHENGAL PATTU DT,
 NAME OF OWNER: Mr. M.V. RAJAN.



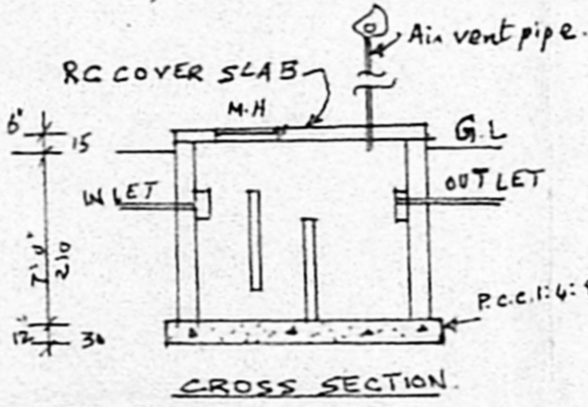
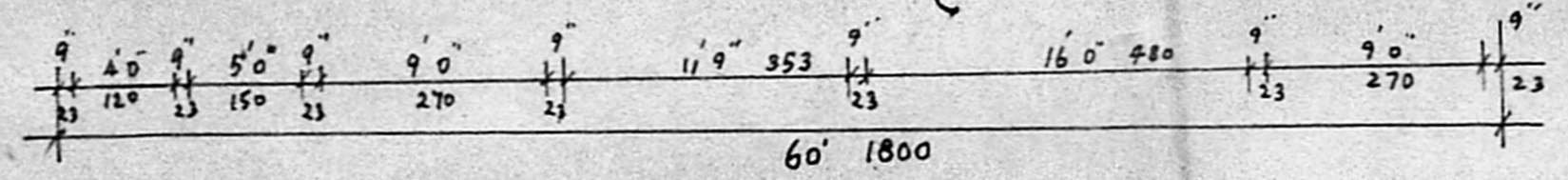
ELEVATION



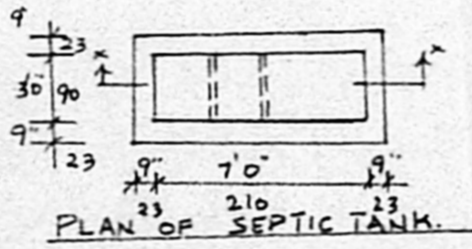
SECTION X-Y



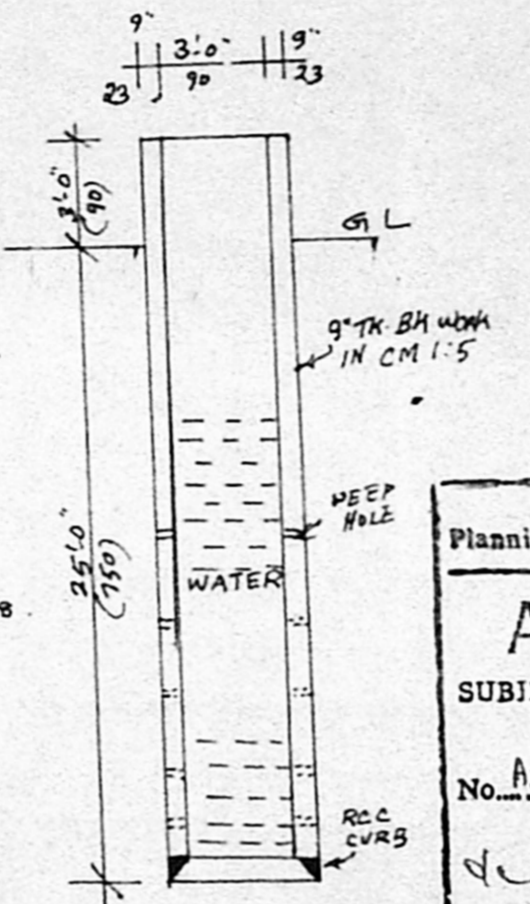
PLAN (PROPOSED)



CROSS SECTION

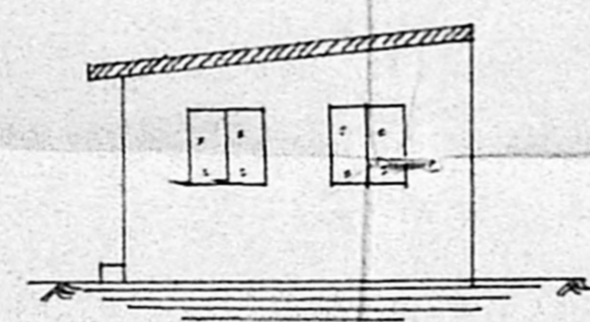


PLAN OF SEPTIC TANK

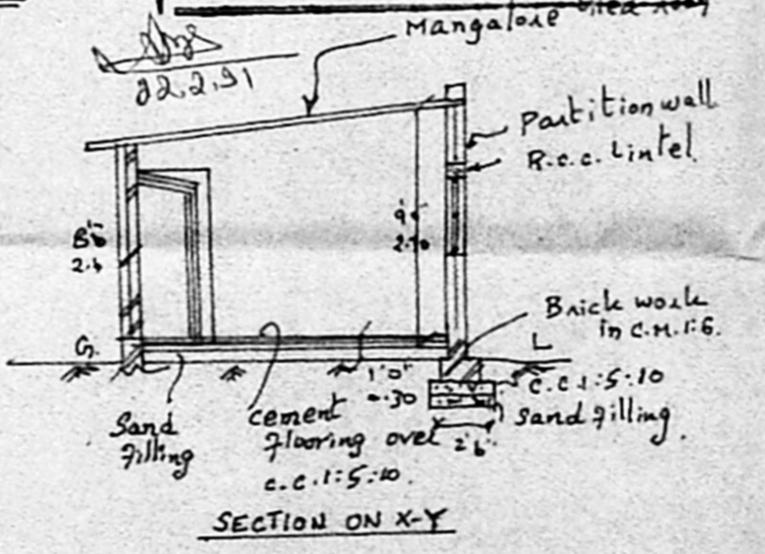


3.0" DIA WELL DETAILS

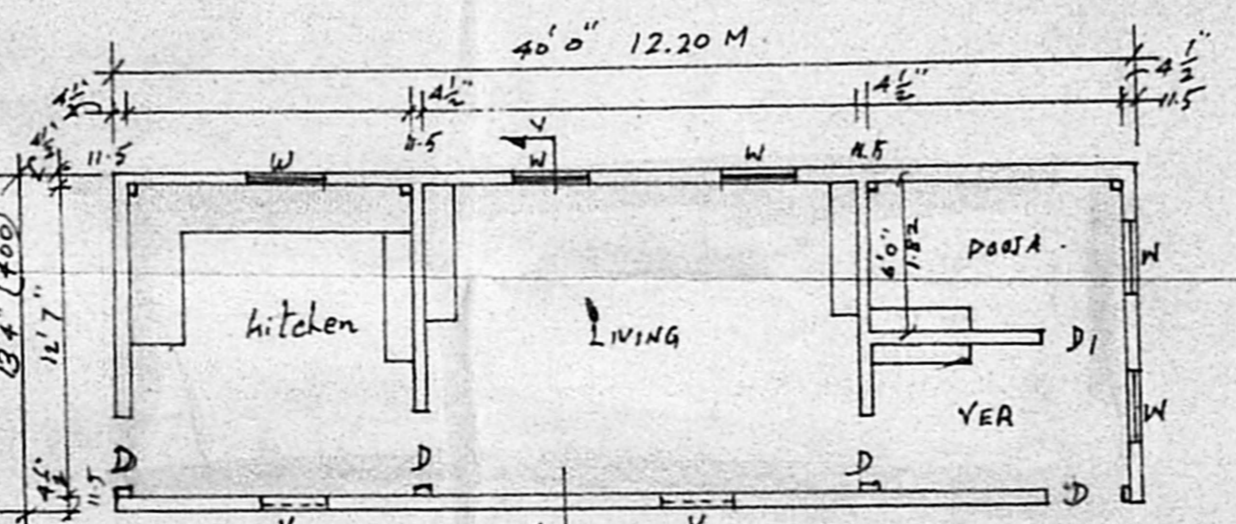
Planning Permit No. A/157/91
APPROVED
 SUBJECT TO THE CONDITIONS IN
 THIS OFFICE LETTER.
 No. 22/24/20/91 Date 27/12/91
 J. Jayaram
 FOR MEMBER SECRETARY
 MADRAS METROPOLITAN
 DEVELOPMENT AUTHORITY
 MADRAS - 600 008



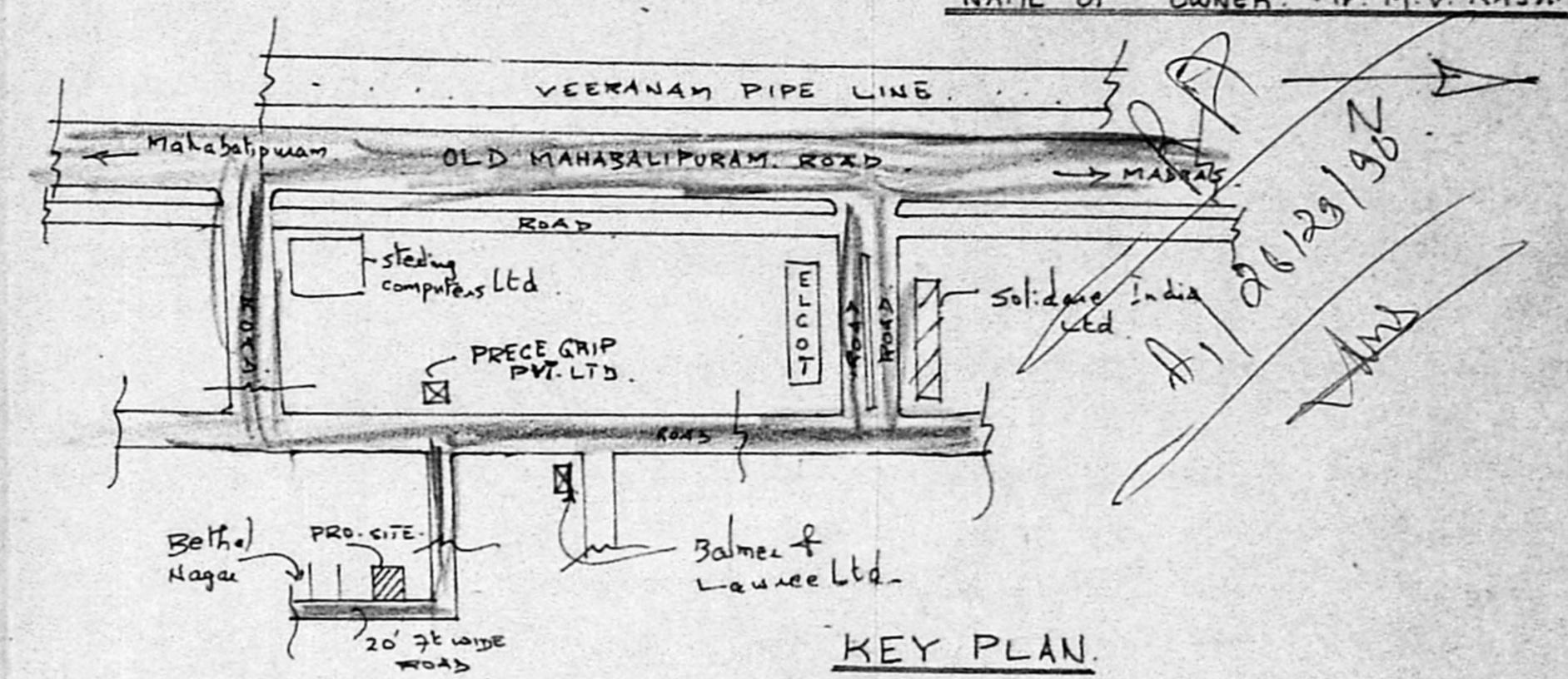
ELEVATION



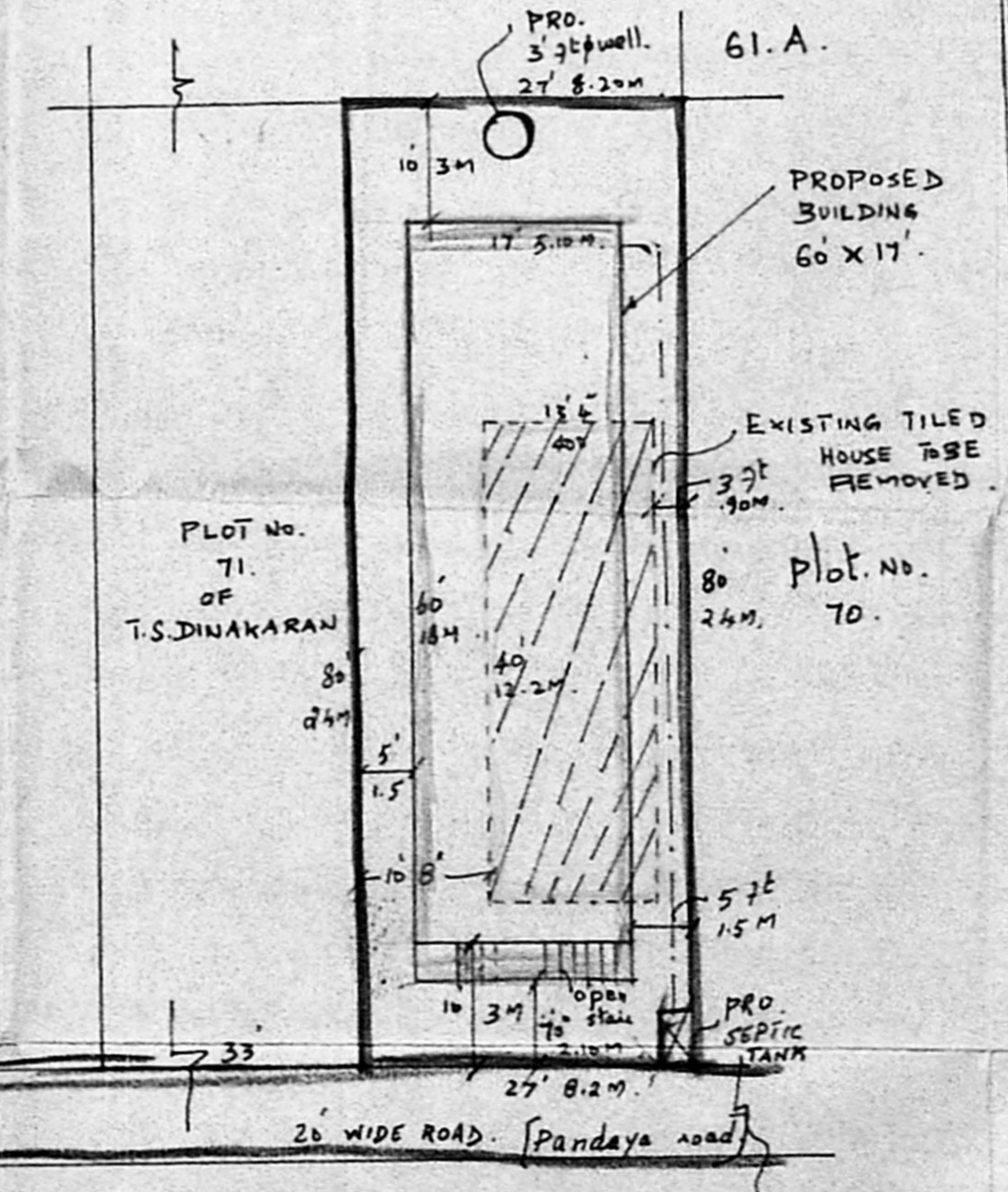
SECTION ON X-Y



PLAN OF EXISTING TILED ROOF SHED (TO BE DISMANTLED)



KEY PLAN
 NOT TO SCALE.



SITE PLAN

Scale: 1:200
 1" = 16'

AREA DETAILS

Plot Area:	2160 sq ft (or) 201 M ²
Plinth Area Existing:	533 sq ft (50 M ²)
Plinth Area Proposed:	1020 sq ft (95 M ²)

Scale: 1" = 8' (or) 1:100
 Site plan: 1" = 16' (or) 1:200

INDEX

EXISTING	BOUNDARY
PROPOSED	DRAINAGE
ROAD	

OWNER

J. S. ARIVAZHAGAN, D.C.E.
 Class II Licensed Surveyor No. 28,
 CORPORATION OF MADRAS
 PERUNGUDI TOWN PANCHAYAT
 CONSULTING ENGINEER & CONTRACTOR,
 NO. 6, THIRUMALAI NAGAR,
 PERUNGUDI, MADRAS 600 008
 LICENSE NO. 600 008
 PHONE